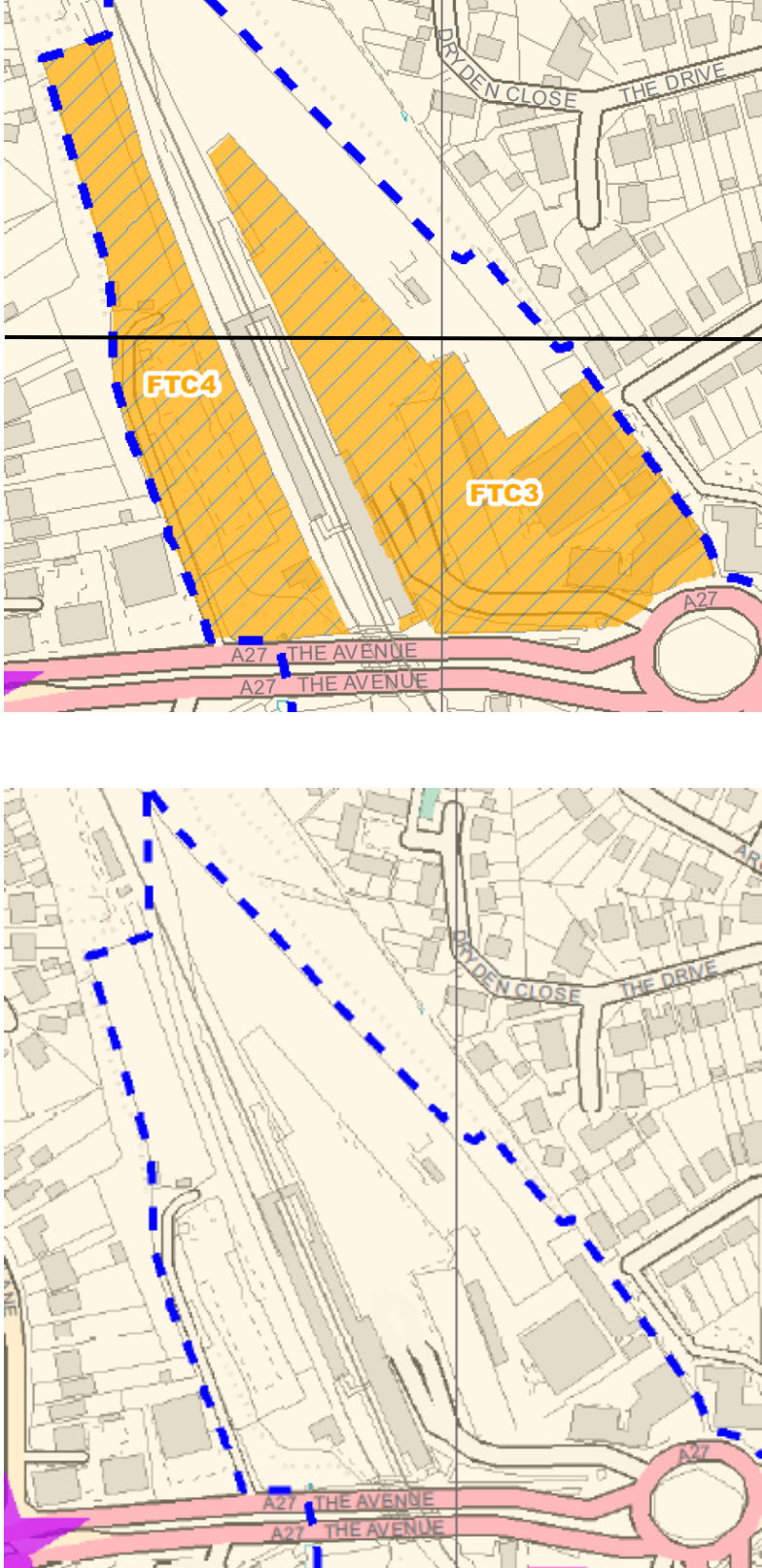
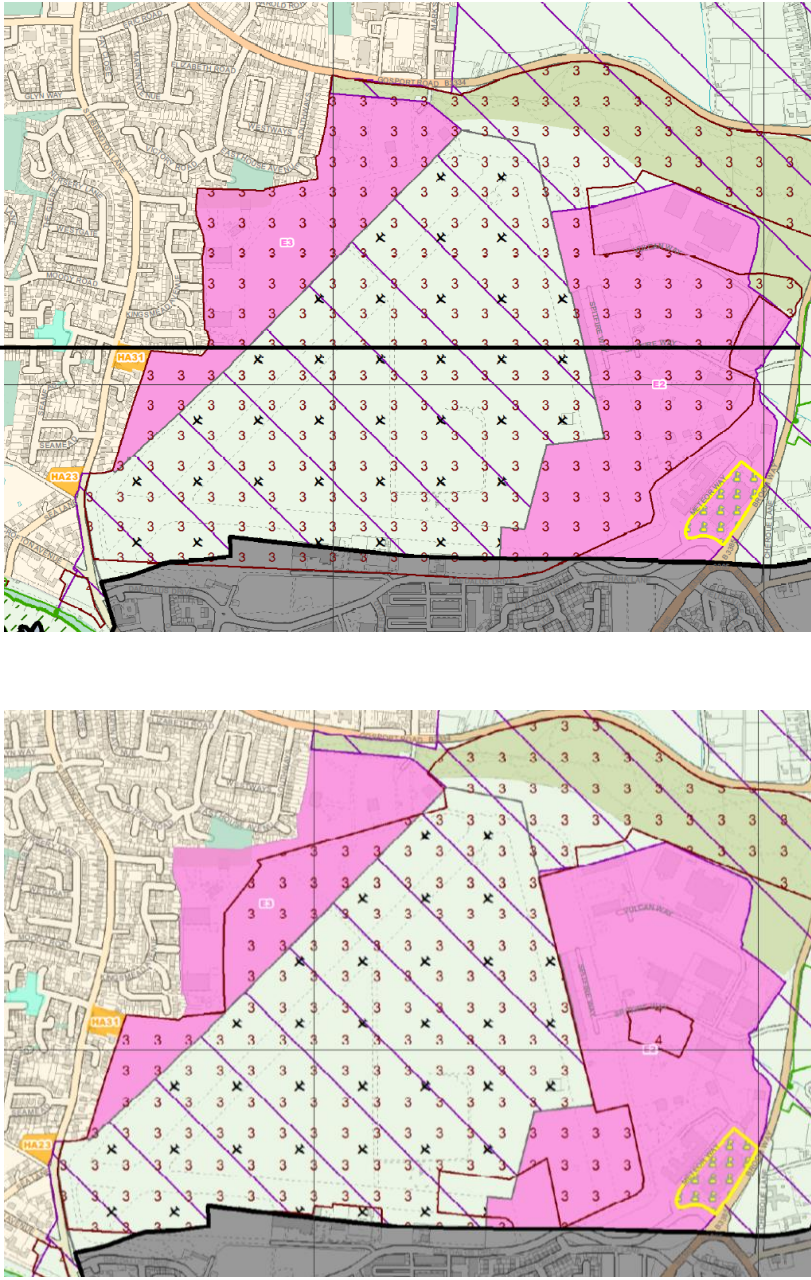



Schedule of Policy Map Updates to the Submitted Fareham Borough Council Local Plan 2037 proposed by Fareham Borough Council (September 2022)

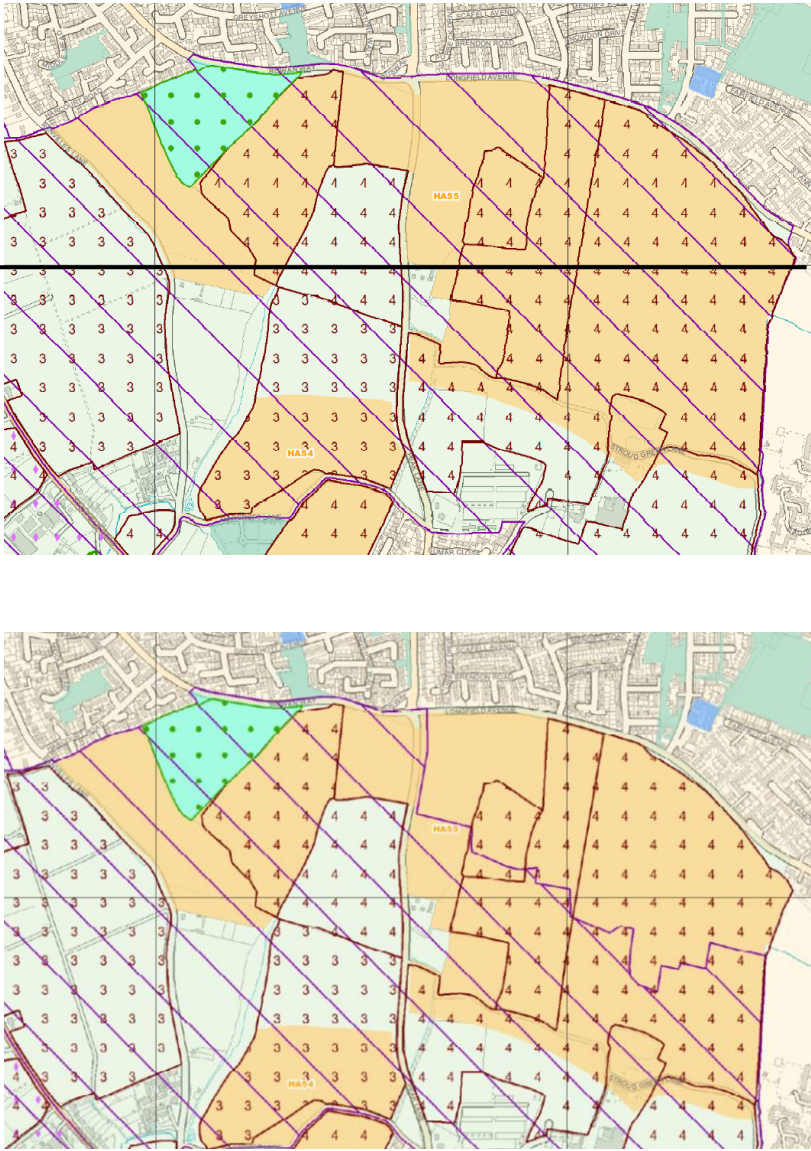
The schedule in this document sets out the Council's proposed updates to the Policies Map which accompanies the examined submitted Fareham Borough Local Plan 2037 (September 2021). Some changes are factual corrections/clarifications whilst others relate to the amendments being proposed as part of the main modifications schedule. The updates to the Policies Map proposed by the Council are in the schedule below. They include an "PM" numbered reference to distinguish them from the other schedules.

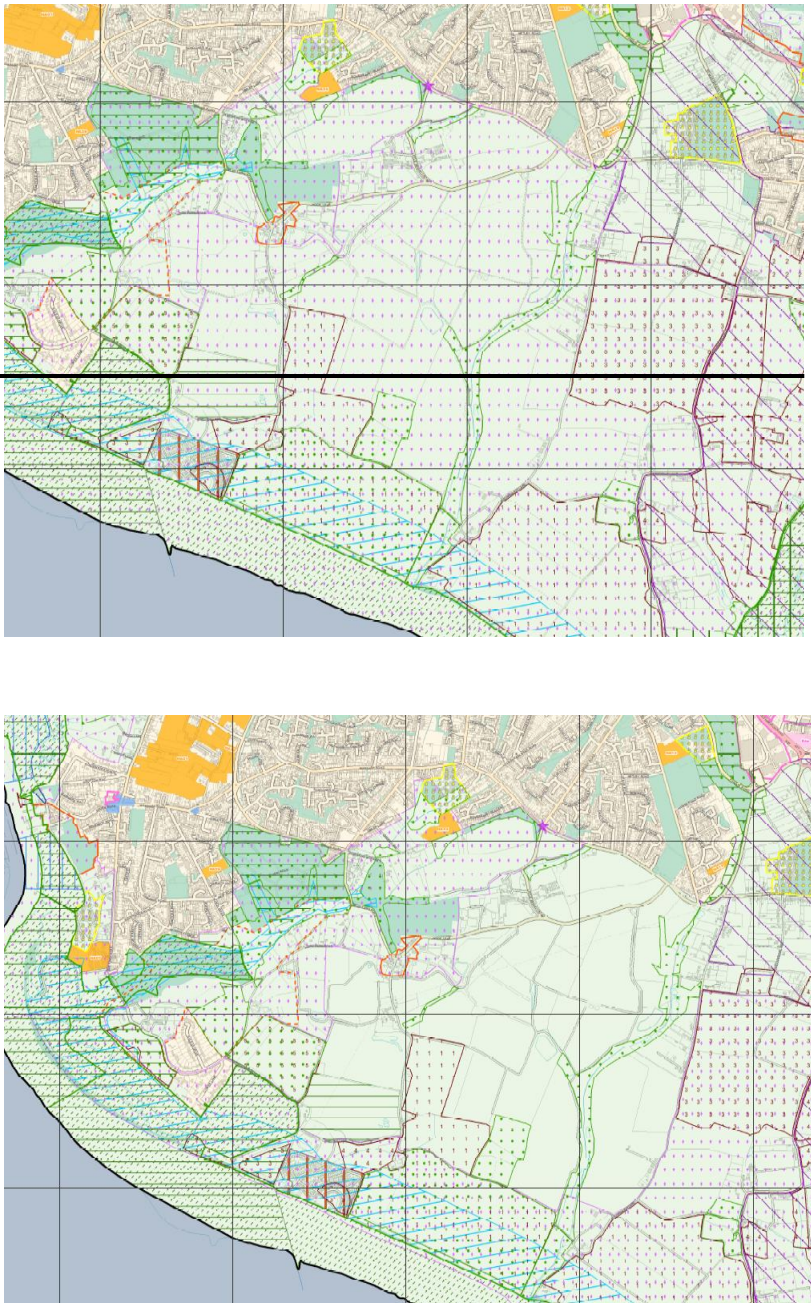
Policies map update

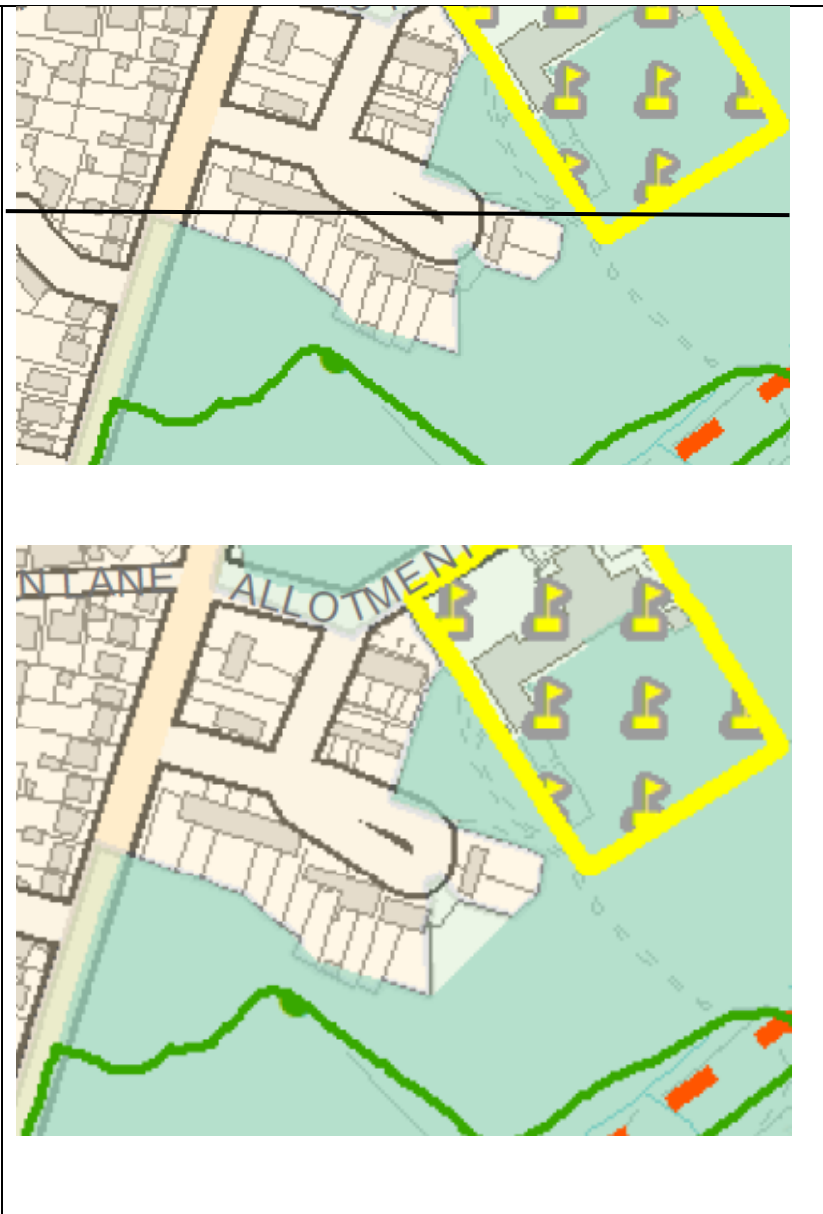
Ref	Policies Map	Proposed Policy Map Update Deleted Strikethrough and New Proposals set out below.	Reason for change
PM01	Policies Map	<p>Deletion of Housing Allocations FTC3 Fareham Station East and FTC4 Fareham Station West</p>  <p>The top map displays two areas of housing allocations: FTC4 (Fareham Station West) and FTC3 (Fareham Station East). These areas are shaded in orange with diagonal hatching. The map includes labels for 'DRYDEN CLOSE THE DRIVE', 'A27 THE AVENUE', and 'A27'. The bottom map shows the same area with dashed blue lines indicating the deletion of these allocations.</p>	<p>Linked to Main Modification 024 and Main Modification 025</p> <p>Post Hearings Letter (INSP015) Allocation FTC3 removed from plan at Inspector's instruction.</p>

PM02	Policies map	<p>Solent Wader & Brent Geese designation extent changes to E2 Faraday and E3 Swordfish Business Parks</p> 	<p>Factual/clarification.</p> <p>Linked to Main Modification 103 and Main Modification 104.</p> <p>Post hearings change based on updated SWBG designation from Natural England/Wildlife Trust</p>

<p>PM03</p>	<p>Policies map</p>	<p>Strategic Gap change to HA50 Land north of Henry Cort Drive</p> 	<p>Linked to Main Modification 069</p> <p>From the Inspector's Post-Hearing letter (INSP015) to improve the effectiveness of policy HA50 Land North of Henry Cort Drive.</p>
-------------	---------------------	--	--

PM04	Policies map	<p data-bbox="379 315 1134 349">Strategic Gap change to HA55 Land south of Longfield Avenue</p> 	<p data-bbox="1206 315 1406 378">Linked to Main Modification 074</p> <p data-bbox="1206 405 1501 600">From the Inspector's Post-Hearing letter (INSP015) to improve the effectiveness of policy HA55 Land South of Longfield Avenue.</p>

PM05	Policies map	<p>Change to ASLQ Designation</p> 	<p>Linked to Main Modification 012</p> <p>From the examination hearings to reflect changes to ASLQ boundaries.</p>
PM06	Policies Map	<p>Removal of Open Space designation on land between 16 and 17 Coldeast Close</p>	<p>Factual/clarification.</p>

			
PM07	Policies map	<p>The version of the Settlement Boundary Background Paper published in September 2020 erroneously excluded a boundary change to the Stubbington and Hill Head settlement boundary. As indicated in the Schedule of Additional Modifications prepared for the examination of the Local Plan 2037, the extension to the settlement boundary is identified in Inset Map 21, with the reference point SH1b with corresponding explanation in the table on page 21.</p>	<p>Identified by Council in advance of the hearings. Factual/clarification/typo.</p>

